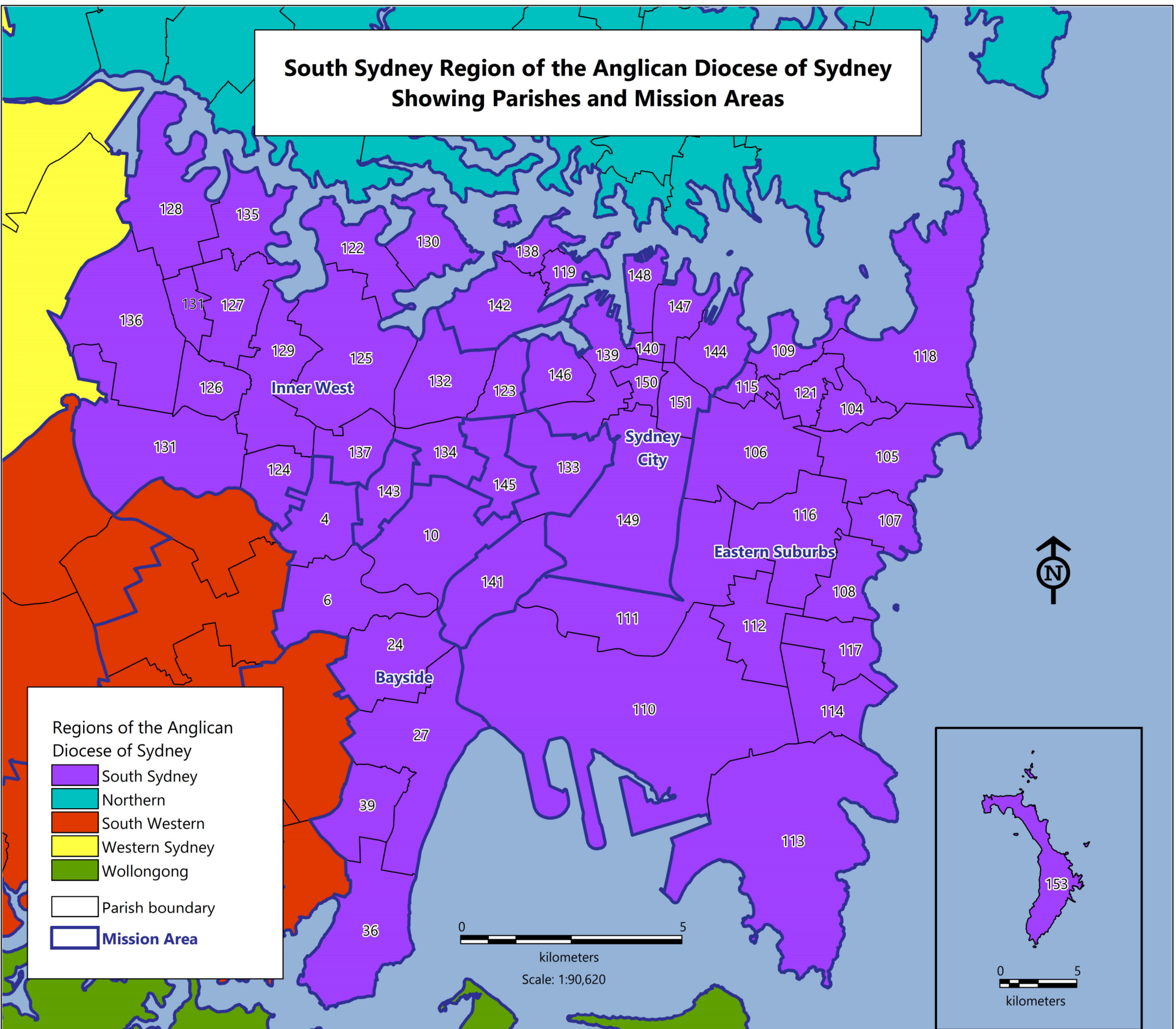
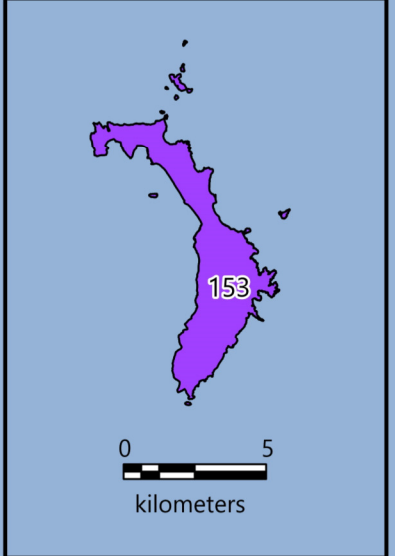


South Sydney Region of the Anglican Diocese of Sydney Showing Parishes and Mission Areas

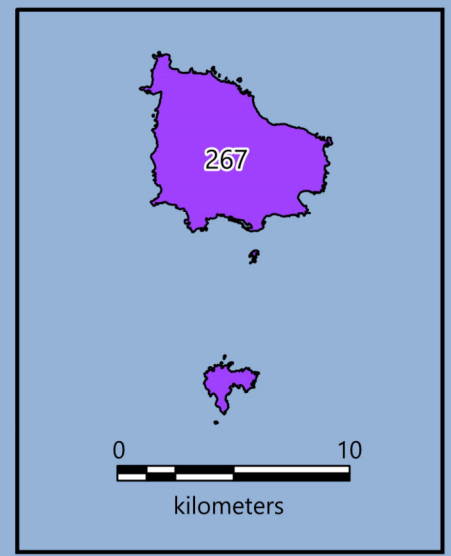


Regions of the Anglican Diocese of Sydney

- South Sydney
- Northern
- South Western
- Western Sydney
- Wollongong
- Parish boundary
- Mission Area



Inset Map 1: Lord Howe Island



Inset Map 2: Norfolk Island

Parish Number Key	
4 Canterbury with Hurlstone Park	126 Burwood
6 Earlwood	127 Concord and Burwood
10 Marrickville	128 Concord West
24 Bayside	129 Croydon
27 Brighton / Rockdale	130 Drummoyne
36 Sans Souci	131 Enfield and Strathfield
39 St George	132 Leichhardt
104 Bellevue Hill	133 Newtown with Erskineville
105 Bondi and Waverley	134 Petersham
106 Centennial Park	135 Concord North
107 Clovelly	136 Strathfield and Homebush
108 Coogee	137 Summer Hill
109 Darling Point	138 Birchgrove
110 Eastgardens	139 Broadway
111 Kensington Eastlakes	140 Sydney - Cathedral of St Andrew
112 Kingsford	141 Cooks River
113 Malabar	142 Darling Street
114 Maroubra	143 Dulwich Hill
115 Paddington	144 Darlinghurst
116 Randwick	145 Enmore / Stanmore
117 South Coogee	146 Glebe
118 South Head	147 Sydney - St James King Street
119 Balmain	148 Church Hill
121 Woollahra	149 South Sydney
122 Abbotsford	150 Sydney - Christ Church St Laurence
123 Annandale	151 Surry Hills
124 Ashbury	153 Lord Howe Island
125 Ashfield, Five Dock and Haberfield	267 Norfolk Island
	plus Grace City Church, Living Water Community Fellowship and Unichurch (UNSW)

Approximate parish, Mission Area and Diocesan regional boundaries were derived from a custom aggregation of Statistical Areas Level 1 (Australian Statistical Geography Standard Edition 3, 2021, Australian Bureau of Statistics).

Map prepared by Anglicare Sydney, Social Policy & Research Unit, November 2021.